

METRIC


1. All dimensions are in millimeters unless otherwise noted.
2. All elevations and stations are in meters.

F.H.W.A. REG. NO.	STATE	PROJECT NUMBER	SHEET NO.	TOTAL SHEETS
1	MAINE	IR-114-95-8(155)180	22	140



PROJECT DESIGN ENGINEER	BY	DATE
DESIGN-DETAILED	AMACDONALD	08/99
CHECKED		
REVISIONS		
STFIELD CHANGES		

01MAR00-01.00.10



BANGOR

STILLWATER AVE.& I-95

METRIC


1. All dimensions are in millimeters unless otherwise noted.
2. All elevations and stations are in meters.

F.H.W.A. REG. NO.	STATE	PROJECT NUMBER	SHEET NO.	TOTAL SHEETS
1	MAINE	IR-111-95-8(155)180	24	140



PROJECT DESIGN ENGINEER	BY	DATE
DESIGN-DETAILED	AMACDONALD	J.VELLEUX
CHECKED		
REVISED		
FIELD CHANGES		

01MAR00-01.00.10



BANGOR

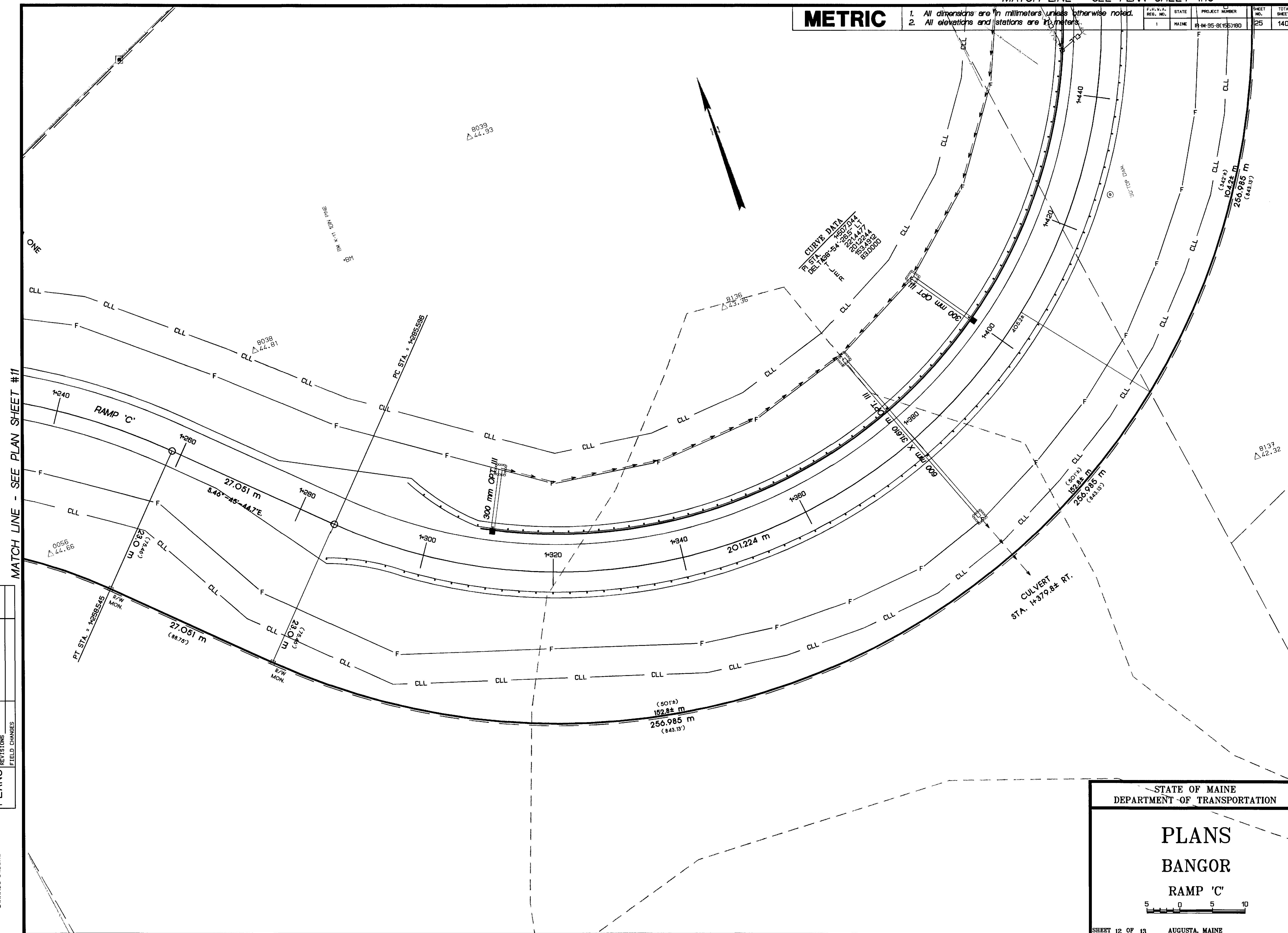
STILLWATER AVE.& I-95

MATCH LINE - SEE PLAN SHEET #12

METRIC

1. All dimensions are in millimeters unless otherwise noted.
2. All elevations and stations are in meters.

F.H.V.A. REG. NO.	STATE	PROJECT NUMBER	SHEET NO.	TOTAL SHEET
1	MAINE	B-14-95-8(155)180	25	140




PROJECT DESIGN ENGINEER	BY	DATE
DESIGN-DETAILED	AMACDONALD	06/99
CHECKED		
REVISED		

PLANS

01MAR00-01.00.10

STATE OF MAINE
DEPARTMENT OF TRANSPORTATION

PLANS
BANGOR
RAMP 'C'



SHEET 12 OF 13 AUGUSTA, MAINE

BANGOR

STILLWATER AVE.& I-95

```

MULTIPLT File Generated 10 APR 00 09:21:50 for HOJEEFY
P1N.DISK1:(PIN,4926,00,HIGHWAYGEOMETRY.FBG1)
P400.DISK1:(P00T,605,MATER-METRICBORDERS.FBG1)
P1N.DISK1:(PIN,4926,00,LOWWAYJULIS.FBG1)
P1N.DISK1:(PIN,4926,00,LOCATIONS.TEXT.FBG1)
P1N.DISK1:(PIN,4926,00,HIGHWAYTOPO.FBG1)
P1N.DISK1:(PIN,4926,00,LOCATIONS.LIN.FBG1)
P1N.DISK1:(PIN,4926,00,LOWWAYJULIS.FBG1)
P1N.DISK1:(PIN,4926,00,ROAD PROJ.FBG1)
P1N.DISK1:(PIN,4926,00,ROAD PROJ.FBG1)
P1N.DISK1:(PIN,4926,00,BRIDGE18RIDGE.FBG1)
Windows P.LN12 P.LN12

```






```

%L TIPL0T file generated 07 APR 00 17.05.00 for H0JEFFV
%L TIDISK:INDOT.GDS,MASTER.METRIC.BORDERS.FGB,1
%L DISK6:IPIN,4926.00,HIGHWAY IJECT,FGB,1
%L cows XSCT2

```


MU TPILOT File Generated 07 APR 00 17:05:10 For 10LEFFV
MULTI D:SR:MCT:GDS:MASTER:METRIC:BORDERS:FE04
P:LD:SRCL:PIN:4526:00:HIGWAY:STIC:1:FB04
L: 0009 ASCT:3

DATE	BY	NO.
07/99	AMACONALD	0001
08/99	AMACONALD	0002
09/99	AMACONALD	0003
10/99	AMACONALD	0004
11/99	AMACONALD	0005
12/99	AMACONALD	0006
01/00	AMACONALD	0007
02/00	AMACONALD	0008
03/00	AMACONALD	0009
04/00	AMACONALD	0010
05/00	AMACONALD	0011
06/00	AMACONALD	0012
07/00	AMACONALD	0013
08/00	AMACONALD	0014
09/00	AMACONALD	0015
10/00	AMACONALD	0016
11/00	AMACONALD	0017
12/00	AMACONALD	0018
01/01	AMACONALD	0019
02/01	AMACONALD	0020
03/01	AMACONALD	0021
04/01	AMACONALD	0022
05/01	AMACONALD	0023
06/01	AMACONALD	0024
07/01	AMACONALD	0025
08/01	AMACONALD	0026
09/01	AMACONALD	0027
10/01	AMACONALD	0028
11/01	AMACONALD	0029
12/01	AMACONALD	0030
01/02	AMACONALD	0031
02/02	AMACONALD	0032
03/02	AMACONALD	0033
04/02	AMACONALD	0034
05/02	AMACONALD	0035
06/02	AMACONALD	0036
07/02	AMACONALD	0037
08/02	AMACONALD	0038
09/02	AMACONALD	0039
10/02	AMACONALD	0040
11/02	AMACONALD	0041
12/02	AMACONALD	0042
01/03	AMACONALD	0043
02/03	AMACONALD	0044
03/03	AMACONALD	0045
04/03	AMACONALD	0046
05/03	AMACONALD	0047
06/03	AMACONALD	0048
07/03	AMACONALD	0049
08/03	AMACONALD	0050
09/03	AMACONALD	0051
10/03	AMACONALD	0052
11/03	AMACONALD	0053
12/03	AMACONALD	0054
01/04	AMACONALD	0055
02/04	AMACONALD	0056
03/04	AMACONALD	0057
04/04	AMACONALD	0058
05/04	AMACONALD	0059
06/04	AMACONALD	0060
07/04	AMACONALD	0061
08/04	AMACONALD	0062
09/04	AMACONALD	0063
10/04	AMACONALD	0064
11/04	AMACONALD	0065
12/04	AMACONALD	0066
01/05	AMACONALD	0067
02/05	AMACONALD	0068
03/05	AMACONALD	0069
04/05	AMACONALD	0070
05/05	AMACONALD	0071
06/05	AMACONALD	0072
07/05	AMACONALD	0073
08/05	AMACONALD	0074
09/05	AMACONALD	0075
10/05	AMACONALD	0076
11/05	AMACONALD	0077
12/05	AMACONALD	0078
01/06	AMACONALD	0079
02/06	AMACONALD	0080
03/06	AMACONALD	0081
04/06	AMACONALD	0082
05/06	AMACONALD	0083
06/06	AMACONALD	0084
07/06	AMACONALD	0085
08/06	AMACONALD	0086
09/06	AMACONALD	0087
10/06	AMACONALD	0088
11/06	AMACONALD	0089
12/06	AMACONALD	0090
01/07	AMACONALD	0091
02/07	AMACONALD	0092
03/07	AMACONALD	0093
04/07	AMACONALD	0094
05/07	AMACONALD	0095
06/07	AMACONALD	0096
07/07	AMACONALD	0097
08/07	AMACONALD	0098
09/07	AMACONALD	0099
10/07	AMACONALD	0100
11/07	AMACONALD	0101
12/07	AMACONALD	0102
01/08	AMACONALD	0103
02/08	AMACONALD	0104
03/08	AMACONALD	0105
04/08	AMACONALD	0106
05/08	AMACONALD	0107
06/08	AMACONALD	0108
07/08	AMACONALD	0109
08/08	AMACONALD	0110
09/08	AMACONALD	0111
10/08	AMACONALD	0112
11/08	AMACONALD	0113
12/08	AMACONALD	0114
01/09	AMACONALD	0115
02/09	AMACONALD	0116
03/09	AMACONALD	0117
04/09	AMACONALD	0118
05/09	AMACONALD	0119
06/09	AMACONALD	0120
07/09	AMACONALD	0121
08/09	AMACONALD	0122
09/09	AMACONALD	0123
10/09	AMACONALD	0124
11/09	AMACONALD	0125
12/09	AMACONALD	0126
01/10	AMACONALD	0127
02/10	AMACONALD	0128
03/10	AMACONALD	0129
04/10	AMACONALD	0130
05/10	AMACONALD	0131
06/10	AMACONALD	0132
07/10	AMACONALD	0133
08/10	AMACONALD	0134
09/10	AMACONALD	0135
10/10	AMACONALD	0136
11/10	AMACONALD	0137
12/10	AMACONALD	0138
01/11	AMACONALD	0139
02/11	AMACONALD	0140
03/11	AMACONALD	0141
04/11	AMACONALD	0142
05/11	AMACONALD	0143
06/11	AMACONALD	0144
07/11	AMACONALD	0145
08/11	AMACONALD	0146
09/11	AMACONALD	0147
10/11	AMACONALD	0148
11/11	AMACONALD	0149
12/11	AMACONALD	0150
01/12	AMACONALD	0151
02/12	AMACONALD	0152
03/12	AMACONALD	0153
04/12	AMACONALD	0154
05/12	AMACONALD	0155
06/12	AMACONALD	0156
07/12	AMACONALD	0157
08/12	AMACONALD	0158
09/12	AMACONALD	0159
10/12	AMACONALD	0160
11/12	AMACONALD	0161
12/12	AMACONALD	0162
01/13	AMACONALD	0163
02/13	AMACONALD	0164
03/13	AMACONALD	0165
04/13	AMACONALD	0166
05/13	AMACONALD	0167
06/13	AMACONALD	0168
07/13	AMACONALD	0169
08/13	AMACONALD	0170
09/13	AMACONALD	0171
10/13	AMACONALD	0172
11/13	AMACONALD	0173
12/13	AMACONALD	0174
01/14	AMACONALD	0175
02/14	AMACONALD	0176
03/14	AMACONALD	0177
04/14	AMACONALD	0178
05/14	AMACONALD	0179
06/14	AMACONALD	0180
07/14	AMACONALD	0181
08/14	AMACONALD	0182
09/14	AMACONALD	0183
10/14	AMACONALD	0184
11/14	AMACONALD	0185
12/14	AMACONALD	0186
01/15	AMACONALD	0187
02/15	AMACONALD	0188
03/15	AMACONALD	0189
04/15	AMACONALD	0190
05/15	AMACONALD	0191
06/15	AMACONALD	0192
07/15	AMACONALD	0193
08/15	AMACONALD	0194
09/15	AMACONALD	0195
10/15	AMACONALD	0196
11/15	AMACONALD	0197
12/15	AMACONALD	0198
01/16	AMACONALD	0199
02/16	AMACONALD	0200
03/16	AMACONALD	0201
04/16	AMACONALD	0202
05/16	AMACONALD	0203
06/16	AMACONALD	0204
07/16	AMACONALD	0205
08/16	AMACONALD	0206
09/16	AMACONALD	0207
10/16	AMACONALD	0208
11/16	AMACONALD	0209
12/16	AMACONALD	0210
01/17	AMACONALD	0211
02/17	AMACONALD	0212
03/17	AMACONALD	0213
04/17	AMACONALD	0214
05/17	AMACONALD	0215
06/17	AMACONALD	0216
07/17	AMACONALD	0217
08/17	AMACONALD	0218
09/17	AMACONALD	0219
10/17	AMACONALD	0220
11/17	AMACONALD	0221
12/17	AMACONALD	0222
01/18	AMACONALD	0223
02/18	AMACONALD	0224
03/18	AMACONALD	0225
04/18	AMACONALD	0226
05/18	AMACONALD	0227
06/18	AMACONALD	0228
07/18	AMACONALD	0229
08/18	AMACONALD	0230
09/18	AMACONALD	0231
10/18	AMACONALD	0232
11/18	AMACONALD	0233
12/18	AMACONALD	0234
01/19	AMACONALD	0235
02/19	AMACONALD	0236
03/19	AMACONALD	0237
04/19	AMACONALD	0238
05/19	AMACONALD	0239
06/19	AMACONALD	0240
07/19	AMACONALD	0241
08/19	AMACONALD	0242
09/19	AMACONALD	0243
10/19	AMACONALD	0244
11/19	AMACONALD	0245
12/19	AMACONALD	0246
01/20	AMACONALD	0247
02/20	AMACONALD	0248
03/20	AMACONALD	0249
04/20	AMACONALD	0250
05/20	AMACONALD	0251
06/20	AMACONALD	0252
07/20	AMACONALD	0253
08/20	AMACONALD	0254
09/20	AMACONALD	0255
10/20	AMACONALD	0256
11/20	AMACONALD	0257
12/20	AMACONALD	0258
01/21	AMACONALD	0259
02/21	AMACONALD	0260
03/21	AMACONALD	0261
04/21	AMACONALD	0262
05/21	AMACONALD	0263
06/21	AMACONALD	0264
07/21	AMACONALD	0265
08/21	AMACONALD	0266
09/21	AMACONALD	0267
10/21	AMACONALD	0268
11/21	AMACONALD	0269
12/21	AMACONALD	0270
01/22	AMACONALD	0271
02/22	AMACONALD	0272
03/22	AMACONALD	0273
04/22	AMACONALD	0274
05/22	AMACONALD	0275
06/22	AMACONALD	0276
07/22	AMACONALD	0277
08/22	AMACONALD	0278
09/22	AMACONALD	0279
10/22	AMACONALD	0280
11/22	AMACONALD	0281
12/22	AMACONALD	0282
01/23	AMACONALD	0283
02/23	AMACONALD	0284
03/23	AMACONALD	0285
04/23	AMACONALD	0286
05/23	AMACONALD	0287
06/23	AMACONALD	0288
07/23	AMACONALD	0289
08/23	AMACONALD	0290
09/23	AMACONALD	0291
10/23	AMACONALD	0292
11/23	AMACONALD	0293
12/23	AMACONALD	0294
01/24	AMACONALD	0295
02/24	AMACONALD	0296
03/24	AMACONALD	0297
04/24	AMACONALD	0298
05/24	AMACONALD	0299
06/24	AMACONALD	0300
07/24	AMACONALD	0301
08/24	AMACONALD	0302
09/24	AMACONALD	0303
10/24	AMACONALD	0304
11/24	AMACONALD	0305
12/24	AMACONALD	0306
01/25	AMACONALD	0307
02/25	AMACONALD	0308
03/25	AMACONALD	0309
04/25	AMACONALD	0310
05/25	AMACONALD	0311
06/25	AMACONALD	0312
07/25	AMACONALD	0313
08/25	AMACONALD	0314
09/25	AMACONALD	0315
10/25	AMACONALD	0316
11/25	AMACONALD	0317
12/25	AMACONALD	0318
01/26	AMACONALD	0319
02/26	AMACONALD	0320
03/26	AMACONALD	0321
04/26	AMACONALD	0322
05/26	AMACONALD	0323
06/26	AMACONALD	0324
07/26	AMACONALD	0325
08/26	AMACONALD	0326
09/26	AMACONALD	0327
10/26	AMACONALD	0328
11/26	AMACONALD	0329
12/26	AMACONALD	0330
01/27	AMACONALD	0331
02/27	AMACONALD	0332
03/27	AMACONALD	0333
04/27	AMACONALD	0334
05/27	AMACONALD	0335
06/27	AMACONALD	0336
07/27	AMACONALD	0337
08/27	AMACONALD	0338
09/27	AMACONALD	0339
10/27	AMACONALD	0340
11/27	AMACONALD	0341
12/27	AMACONALD	0342
01/28	AMACONALD	0343
02/28	AMACONALD	0344
03/28	AMACONALD	0345
04/28	AMACONALD	0346
05/28	AMACONALD	0347
06/28	AMACONALD	0348
07/28	AMACONALD	0349
08/28	AMACONALD	0350
09/28	AMACONALD	0351
10/28	AMACONALD	0352
11/28	AMACONALD	0353
12/28	AMACONALD	0354
01/29	AMACONALD	0355
02/29	AMACONALD	0356
03/29	AMACONALD	0357
04/29	AMACONALD	0358
05/29	AMACONALD	0359
06/29	AMACONALD	0360
07/29	AMACONALD	0361
08/29	AMACONALD	0362
09/29	AMACONALD	0363
10/29	AMACONALD	0364
11/29	AMACONALD	0365
12/29	AMACONALD	0366
01/30	AMACONALD	0367
02/30	AMACONALD	0368
03/30	AMACONALD	0369
04/30	AMACONALD	0370



BANGOR - STILLWATER AVE.

ORIGINAL	BY	DATE
SURVEYED	J&S	XXX
PLOTTED	LEFF	05/89
TEMPLATE	AMACDONALD	05/89
AREAS	AMACDONALD	05/89
AREAS CHECKED	XXX	0000

10FEB00-01.00.20



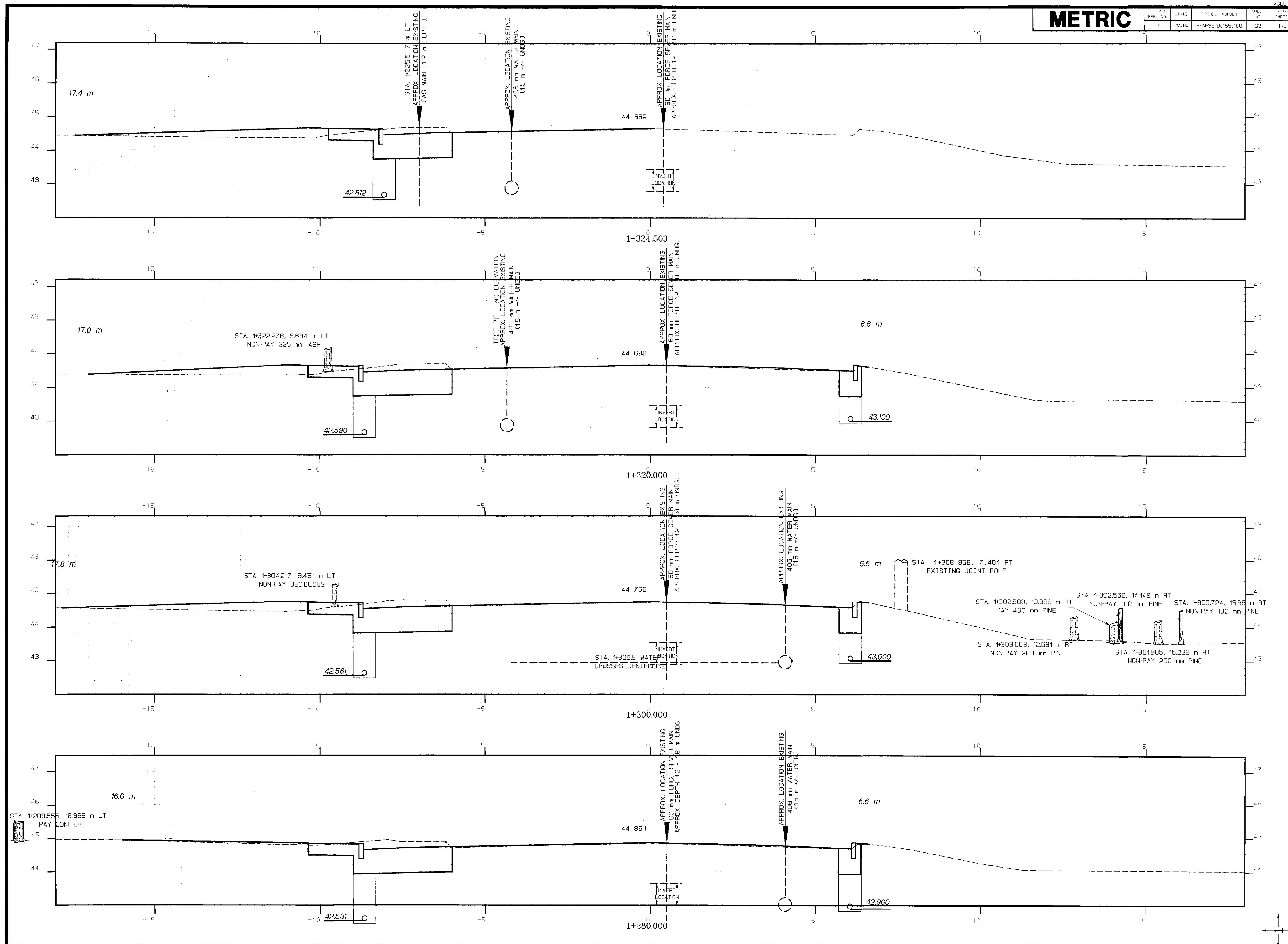
MULTI_PLOT File Generated 07 APR 00 17.05.20 for HOJEFFV
 WDT_DISK:IMDUL.GDS.MASTER.METRIC3ORDERS.FGB,1
 HIN_DISK:STPIN.4326.OC.HIGHWAY3XSECT.FGB,1
 Windows XSECTS

MULTI-PLOT File Generated 07 APR 00 17:05:30 for H0JEFFV
RPT_JDISH:R001 - SDS, MASTER, METRIC DIMENSIONS - F089.1
P-LD:SDS:CPN - 4326-00-HIGHWAY/ASCT/F089.1
X - 00000 155116

FINAL SURVEY	DATE
SURVEYED	BY
PLOTTED	DATE
TEMPLATE	DATE
NOTE BOOK	DATE
AREAS CHECKED	DATE

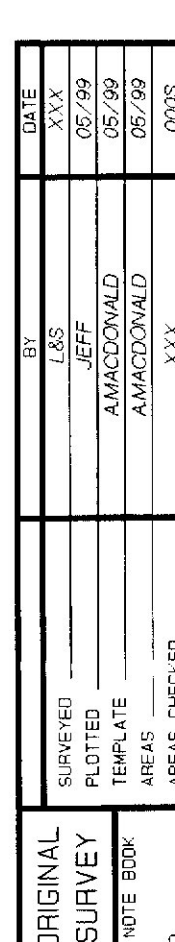
ORIGINAL SURVEY	DATE
SURVEYED	BY
PLOTTED	DATE
TEMPLATE	DATE
NOTE BOOK	DATE
AREAS CHECKED	DATE

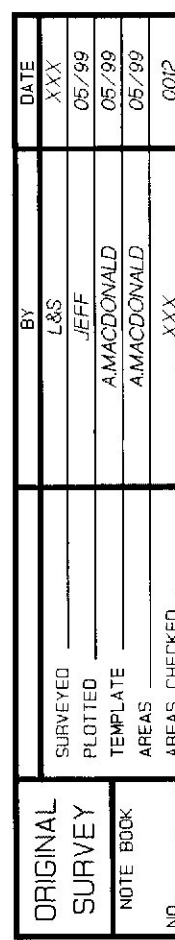
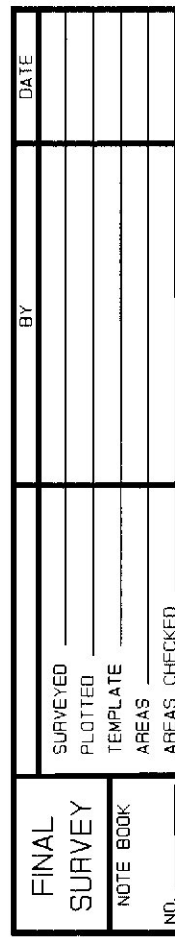
10FEB00-010020

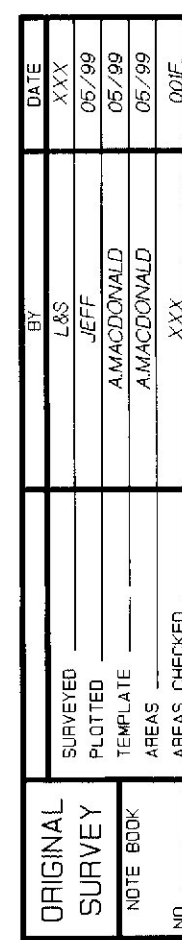
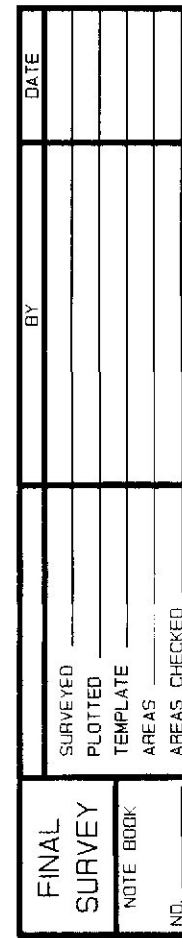


BANGOR - STILLWATER AVE.

STA. 1+280.000 TO STA. 1+324.503







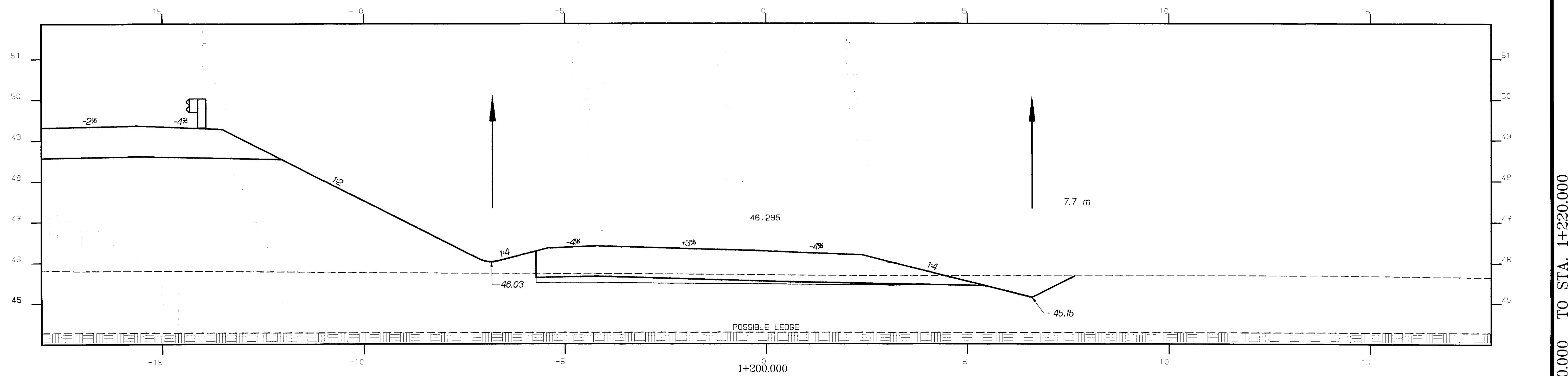
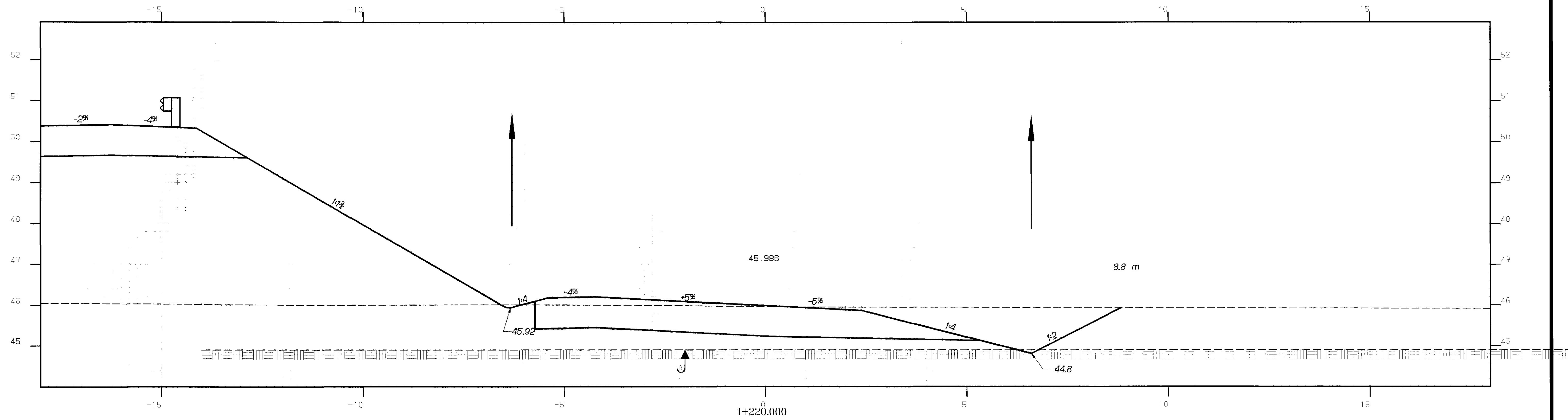
```

%* TIPLOT File Generated 07 APR 00 17.05.40 for IIIJEFV
%* T.CISK:CMDOT.GDS.MASTER.METRICBORDERS.FGB,1
%* P1:DISK6:PI.N.4926.00.HIGHWAYXSECT.FGB,1
%* cows XSECT9

```

BANGOR - RAMP 'A'

STA. 1+140.000 TO STA. 1+180.000



```

MULTIPLY 1111 Generated 07 APR 00 17.05.50 for HD-EFFV
MOD1 DISK:[MOD1.SDS.MASTER.METRIC]GORDING.FG3;1
PLOTISK6:[PIN.4926.00.HIGHWAY]XSECT.FG3;1
Windows XSECT10

```

10FE800-01.00.20

STA. 1+200.000 TO STA. 1+220.000

BANGOR - RAMP 'A'

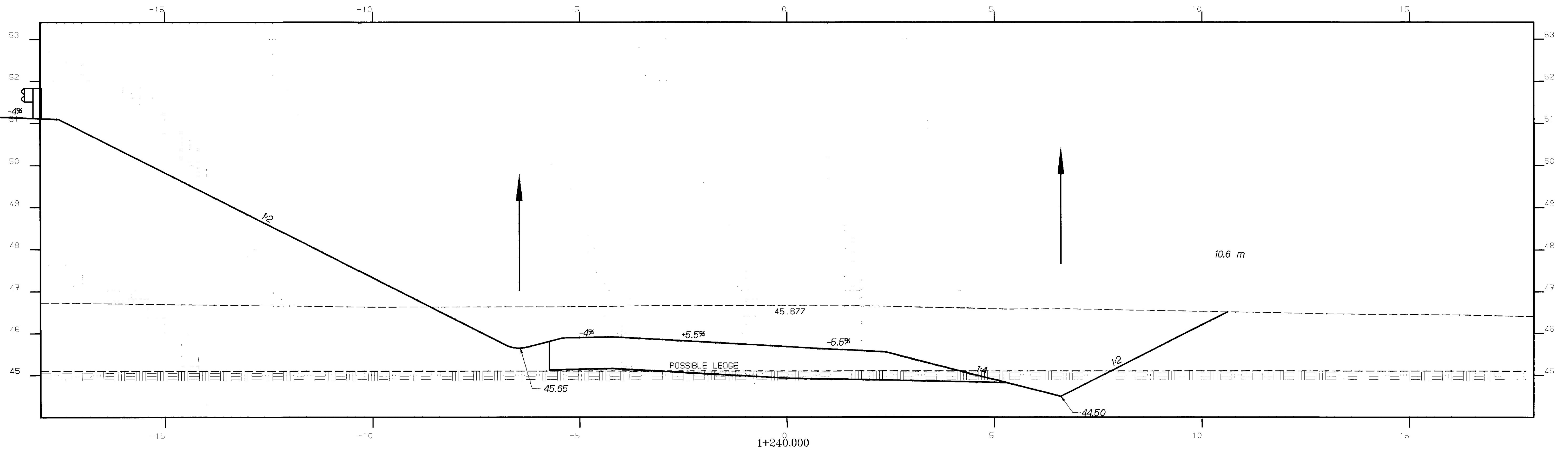
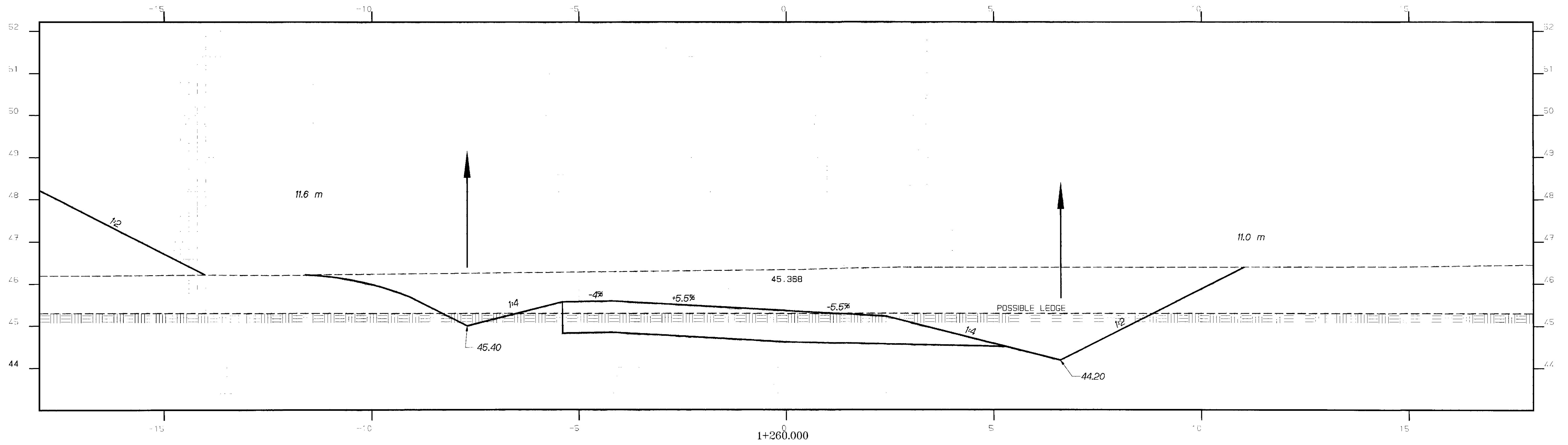
NO TIP-01 File Generated 01 APR 00 17:05:50 for: 10JEFFV
NO TIDIRG: MOOT.GDS:MASTER.METR(C:\BORN\4541089)
C:\DOS\KALCON\N-4526.00\HIGHWAY\XSEC-1.F5B7
K: done XSECT11

FINAL SURVEY	SURVED	BY	DATE
	PLOTTED		
	REDATE		
	AREAS CHECKED		
NO.			

ORIGINAL SURVEY	SURVED	BY	DATE
	PLOTTED		
	REDATE		
	AREAS CHECKED		
NO.			

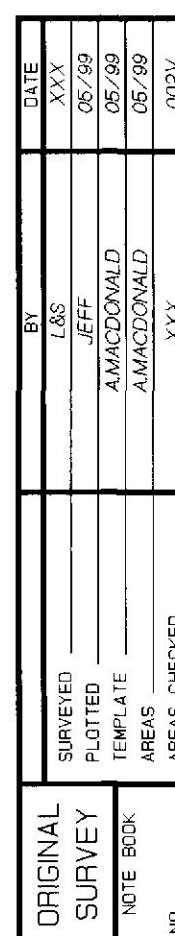
10FEB00-0100.20

METRIC		PROJECT NUMBER	SHEET NO.	TOTAL SHEETS
1		MAINE	PRM-95-B01553180	38

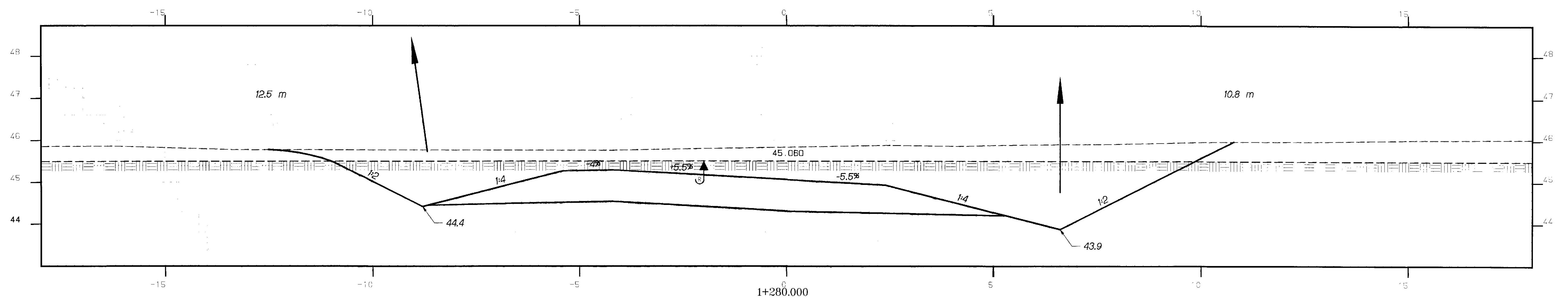


BANGOR - RAMP 'A'

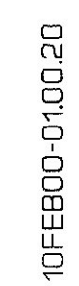
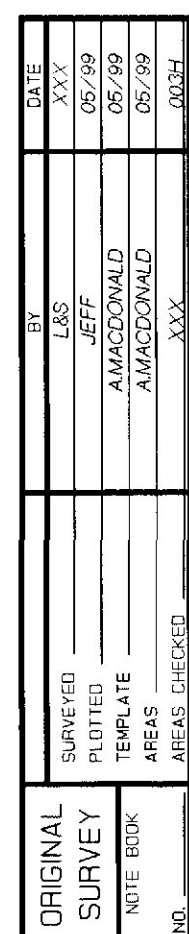
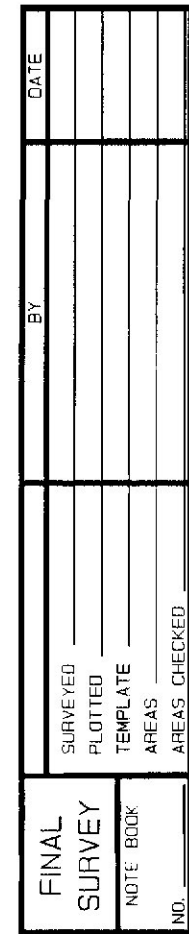
STA. 1+240.000 TO STA. 1+260.000



10FEB00-01.00.20



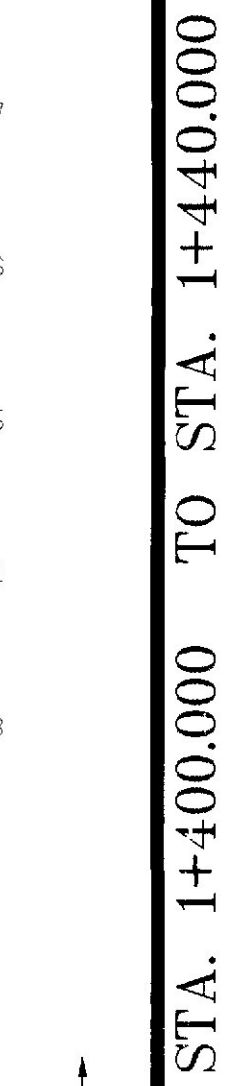
BANGOR - RAMP 'A'



MJD:71PLOT File Generated 07 APR 00 17:06:00 For HDJEFFV
 MNT_DISK:IMDOT.GDS MASTER.MI IRIC:BORDERS.FGB#1
 PRT_DISK:CPIN.4926.00.HIGHWAY.DXSET.FGB#1
 V:\dws XSECT13

STA. 1+340.000 TO STA. 1+380.000

BANGOR - RAMP 'A'



BANGOR - RAMP 'A'

\\C:\TIP\01\1116\DESIGN\07 APR 08\17 05 00 00\HJ-LEFFV
X:\TIP\01\1116\DESIGN\07 APR 08\17 05 00 00\HJ-LEFFV
P:\LIDISK6\CPIN\4388\00\HIGHWAY\XII\1116\1
1116.dwg XSECT15

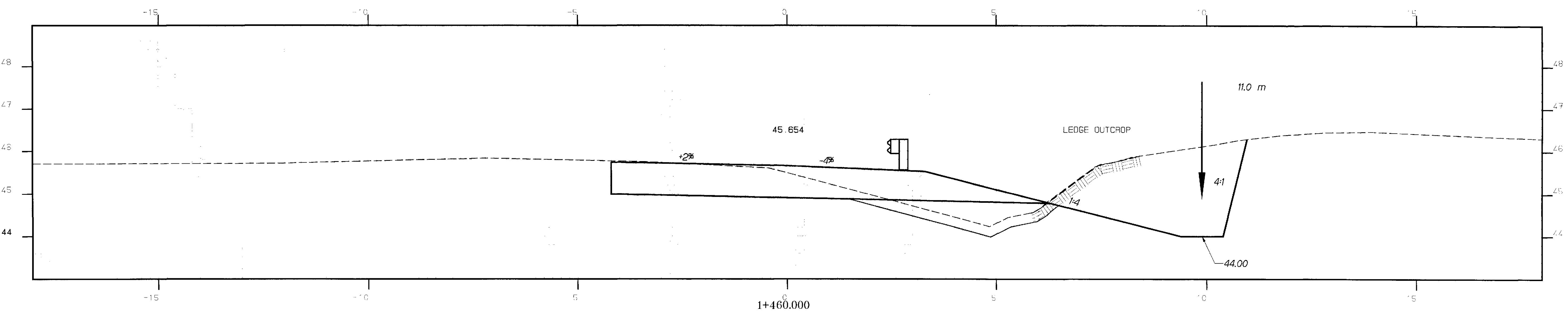
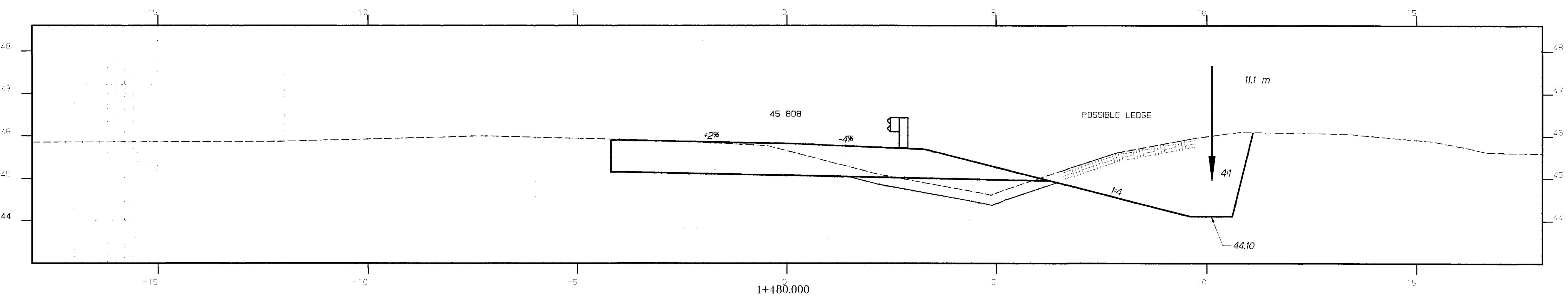
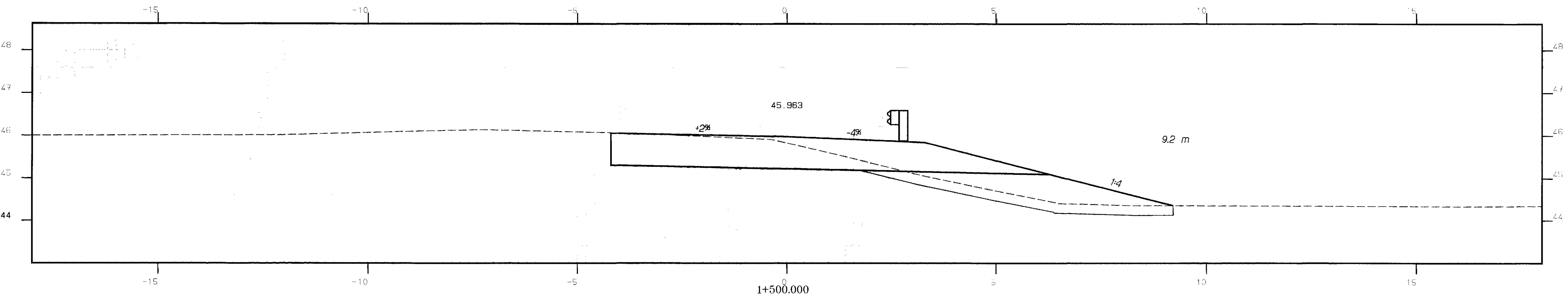
ORIGINAL	DATE
SURVEY	05/99
DESIGNED	05/99
BY	AMACONALD
CHECKED	AMACONALD
DATE	05/99
NO.	XXX

FINAL	DATE
SURVEY	05/99
DESIGNED	05/99
BY	AMACONALD
CHECKED	AMACONALD
DATE	05/99
NO.	XXX

10FEB00-010020

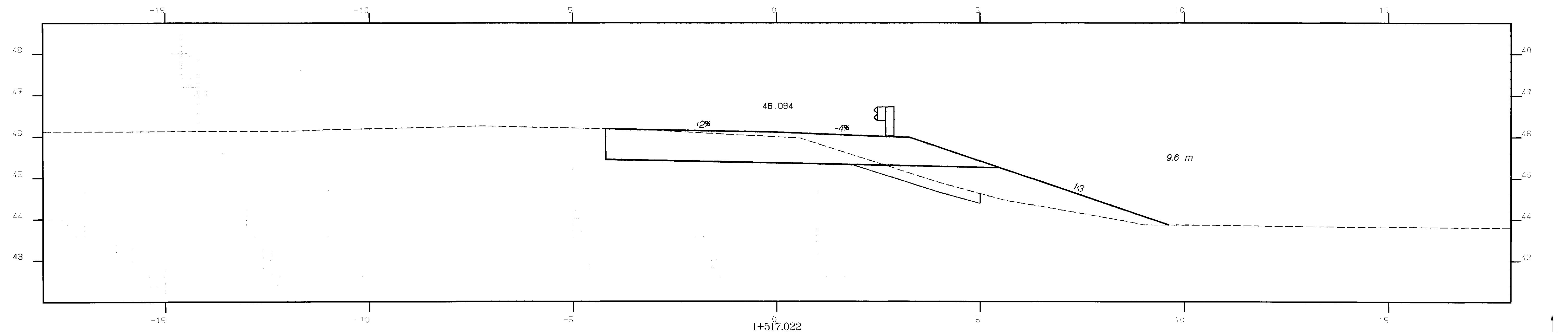
METRIC

STATE	PROJECT NUMBER	SHEET NO.	TOTAL SHEETS
WA	IR-14-95-B(155)180	42	140



BANGOR - RAMP 'A'

STA. 1+460.000 TO STA. 1+500.000



STA. 1+517.022 TO STA. 1+557.022

BANGOR - RAMP 'A'

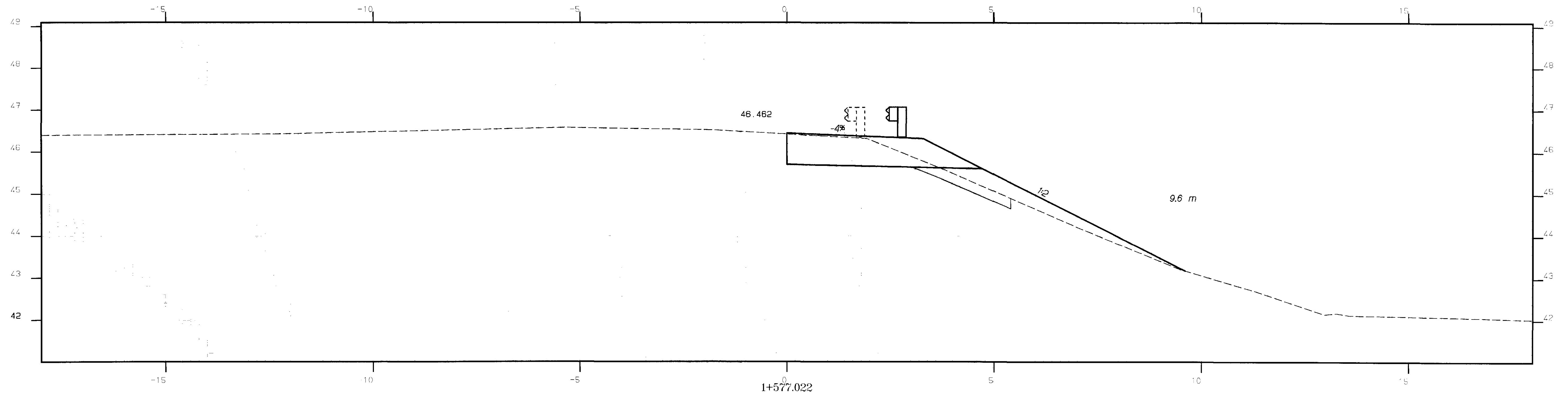
	SURVEYED	L&S	BY	DATE
	PLOTTED	JEFF		05/99
	TEMPLATE	AMACDONALD		06/98
	AREAS	AMACDONALD		06/99
	AREAS CHECKED	XXX		0005

10FEB00-01.00.20

```

V: TIPILOT File (Generated 07 APR 00 17:06:10 for H0JEFFV
M: IT_DISK:(V)01.GDS.MASTER.METRICBORDERS.ICH:1
PI_DISK:6:PIN,4926.00,HIGHWAYEXSH.C1.IGB:1
U: demo.V55C115

```

BANGOR - RAMP 'A'

ORIGINAL			BY	DATE
SURVEY	SURVEYED	L&S	JEFF	05/99
NOTE BOOK	PLOTTED		AMACDONALD	05/99
	TEMPLATE		AMACDONALD	05/99
	AREAS		XXX	0000
	AREAS CHECKED			

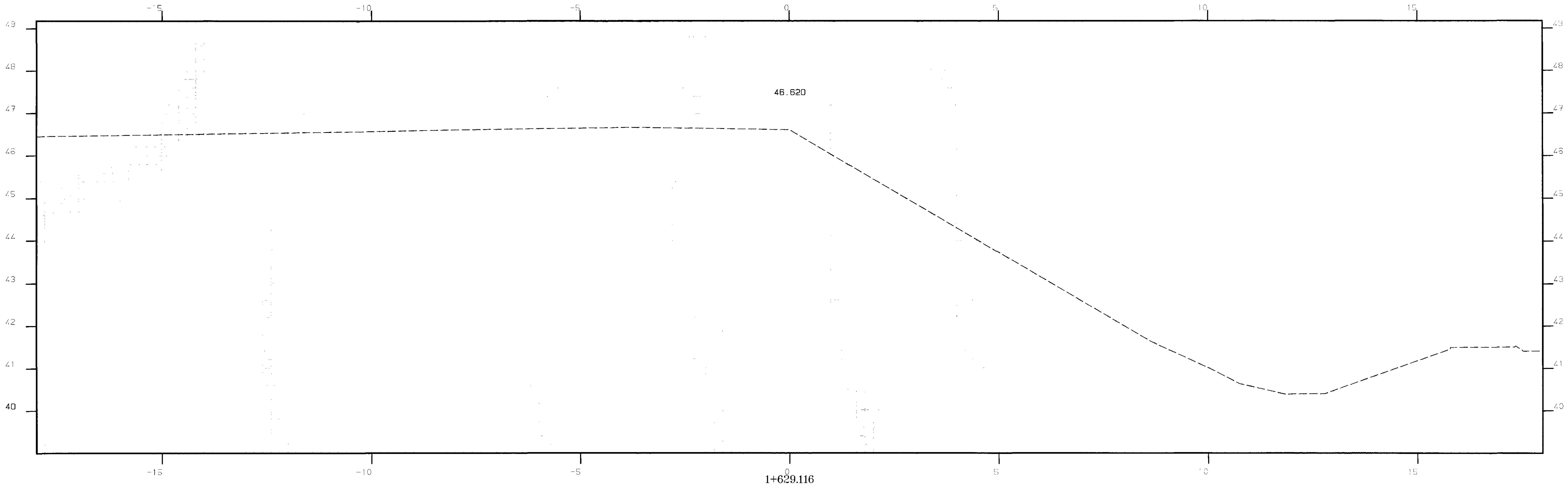
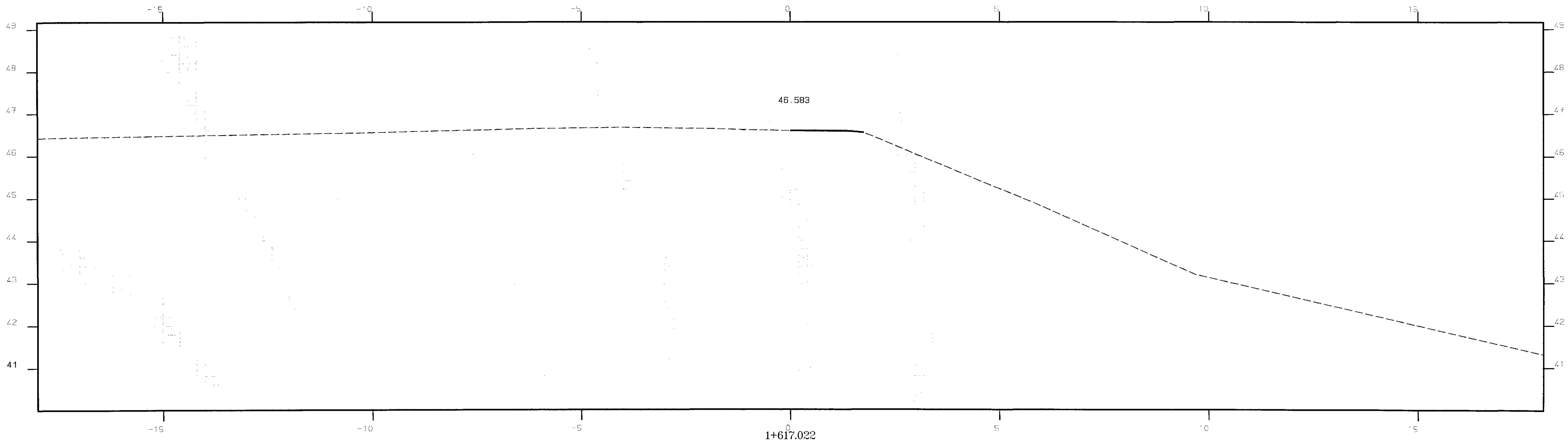
10FE800-01.00.20

MJ 111101: File Generated 07 APR 00 17:08:10 for HDJEFFV
NO: LDISK:PDOT.GDS, MASTER:METRIC1BORDER.FGB1
P: LDISK:CPIN:43261.M, HIGHWAY:SECT1.FGB1
4: Down SECT1H

ORIGINAL SURVEY		DATE	
NO.	NOTE BOOK	SURVEYED	BY
		PLOTTED	DATE
		TEK-LATE	DATE
		AMACONALD	DATE
		AMACONALD	DATE
AREAS CHECKED		DATE	

10FEB00-0100.20

FINAL SURVEY	BY _____		DATE _____
	SURVEYED _____		_____
	PLOTTED _____		_____
	TEMPLATE _____		_____
NOTE BOOK	AREAS _____		_____
	AREAS CHECKED _____		_____
100			



METRIC

F.H.W.A.	STATE	PROJECT NUMBER	SHEET NO.	TOTAL SHEETS
1	MAINE	IR-1M-95-8(155)180	45	140



BANGOR - RAMP 'A'

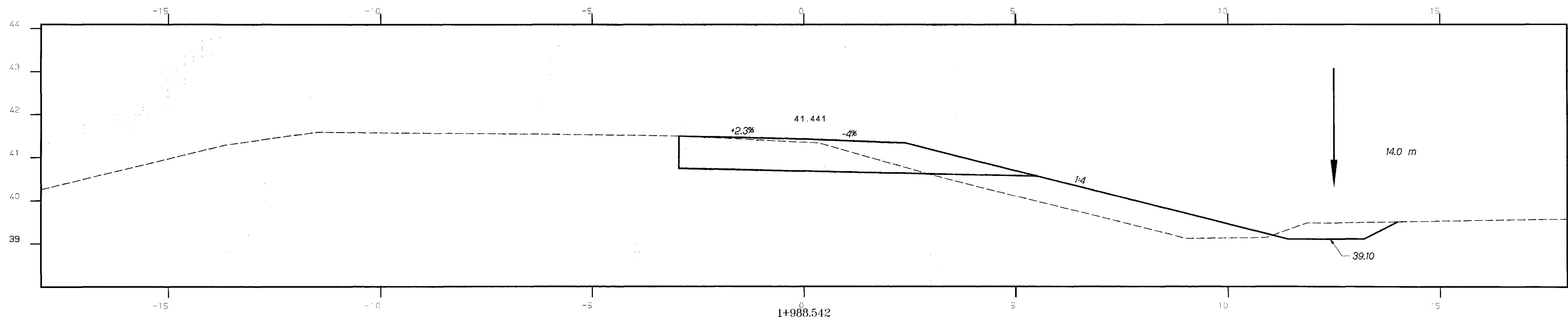
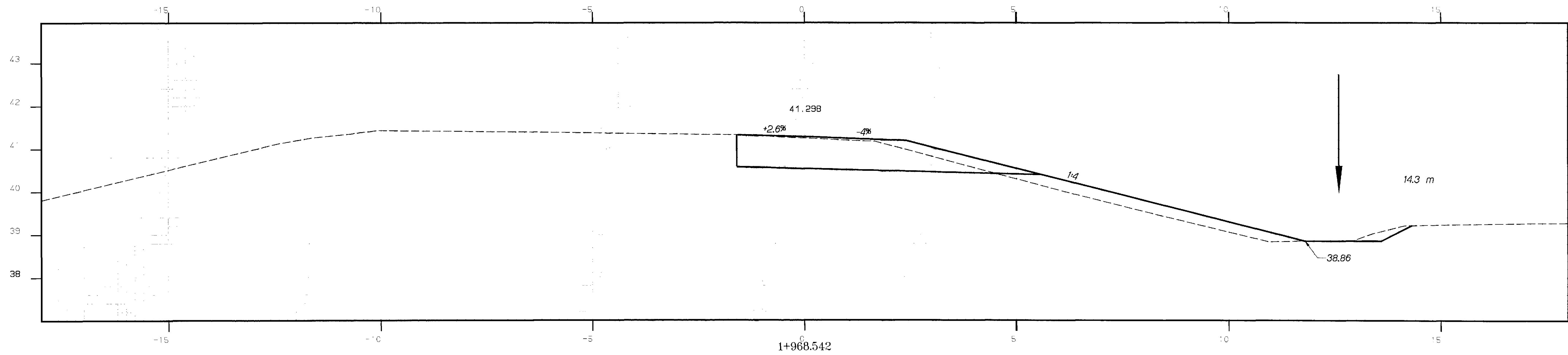
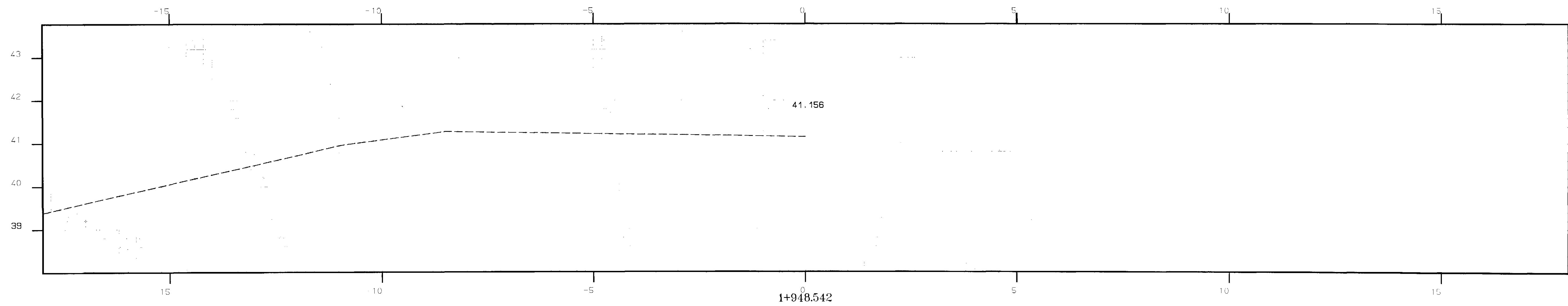
STA. 1+617.022 TO STA. 1+629.116

VJ TPL01 File Generated 07 APR 00 17:06:10 for H0UEFFV
\\011LDRK1\H01\BDS\MASTERS\METRIC\BORDERS\F09\1
\\011LDRK1\H01\BDS\MASTERS\METRIC\BORDERS\F09\1
\\011LDRK1\H01\BDS\MASTERS\METRIC\BORDERS\F09\1

ORIGINAL		DATE	
SURVEY	NO.	SURVEYED	BY
		PLUTIED	L&S
		PLUTIED	JEFF
		TEMPLATE	AMACONALD
AREAS		AMACONALD	
AREAS CHECKED		XXXX	
AREAS		XXXX	
AREAS		XXXX	

FINAL SURVEY	BY _____		DATE _____
	SURVEYED _____		
	PLOTTED _____		
	TEMPLATE _____		
NOTE BOOK	AREAS _____		
	AREAS CHECKED _____		
NO. _____			

10FEB00-0100.20



METRIC

FILE NO.	STATE	PROJECT NUMBER	SHEET NO.	TOTAL SHEETS
1	MAINE	IR-1M-95-B(165)180	46	140

BANGOR - RAMP 'B'

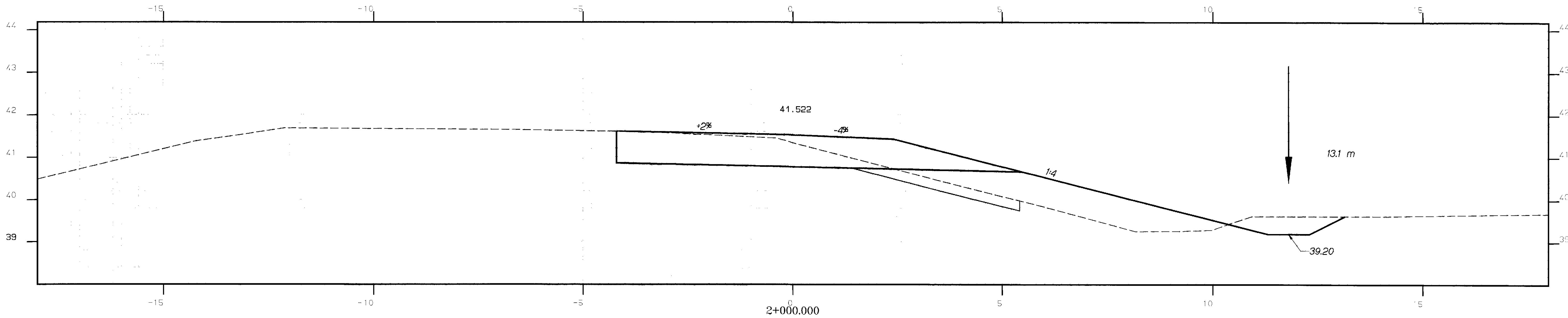
STA. 1+948.542 TO STA. 1+988.542

\\F:\TIPDOT_2116_00000000\04_APR_00_17_05_20_50\MOLEFFV
DOT\DOTS\DOT_0001_00000000\METRIC\METRIC\03\FEBR\FEBR1
P:\DOT\DOT_0001_00000000\METRIC\METRIC\03\FEBR\FEBR1
P:\DOT\DOT_0001_00000000\METRIC\METRIC\03\FEBR\FEBR1
P:\DOT\DOT_0001_00000000\METRIC\METRIC\03\FEBR\FEBR1

ORIGINAL	DATE
SURVEY	05/99
NOTE BOOK	05/99
NO.	0007

FINAL	DATE
SURVEY	05/99
NOTE BOOK	05/99
NO.	0007

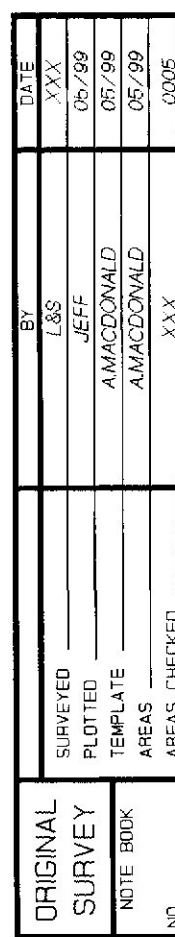
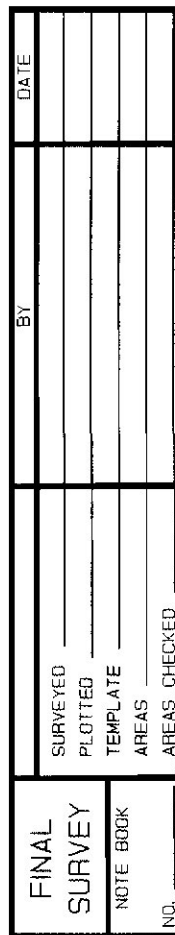
10FEB00-0100.20



METRIC				XSECTION	
STATE	PROJECT NUMBER	SHEET NO.	TOTAL SHEETS	DATE	BY
IR-IM-95-8(155180)	47	140			

BANGOR - RAMP 'B'

STA. 2+000.000



559

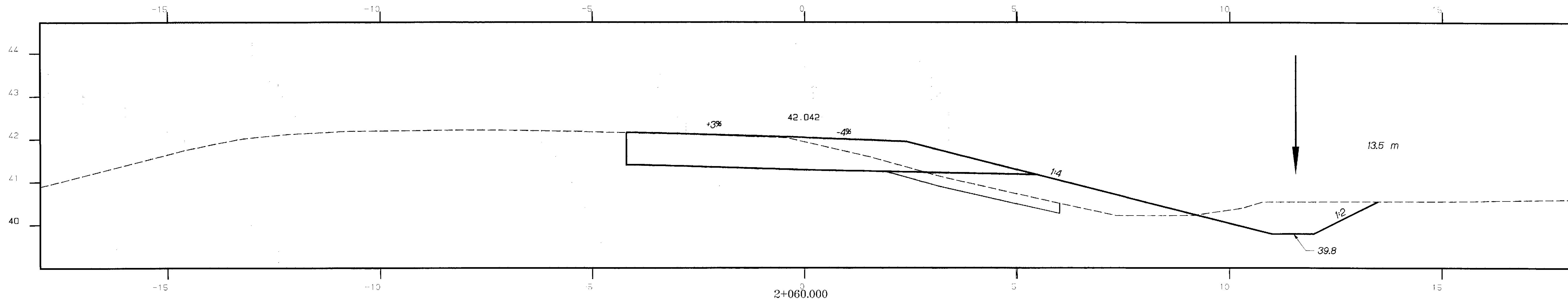
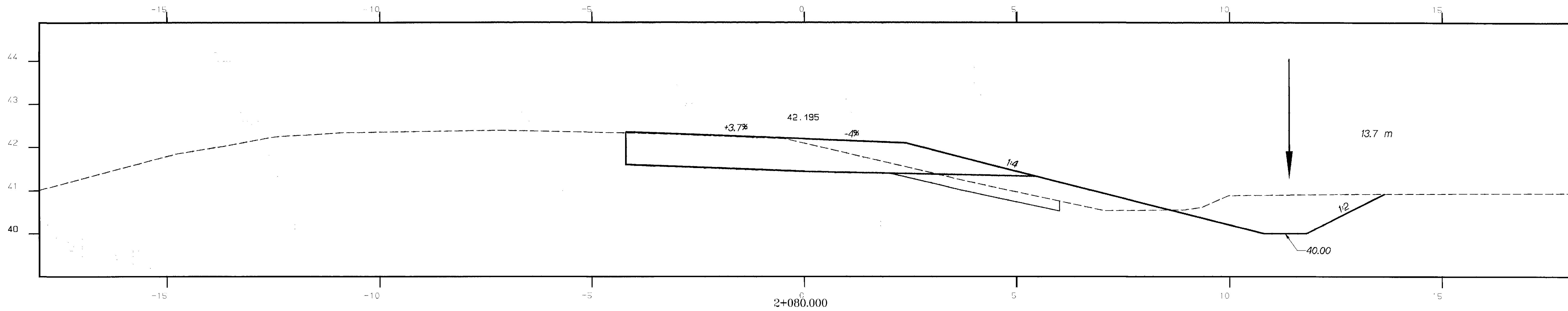
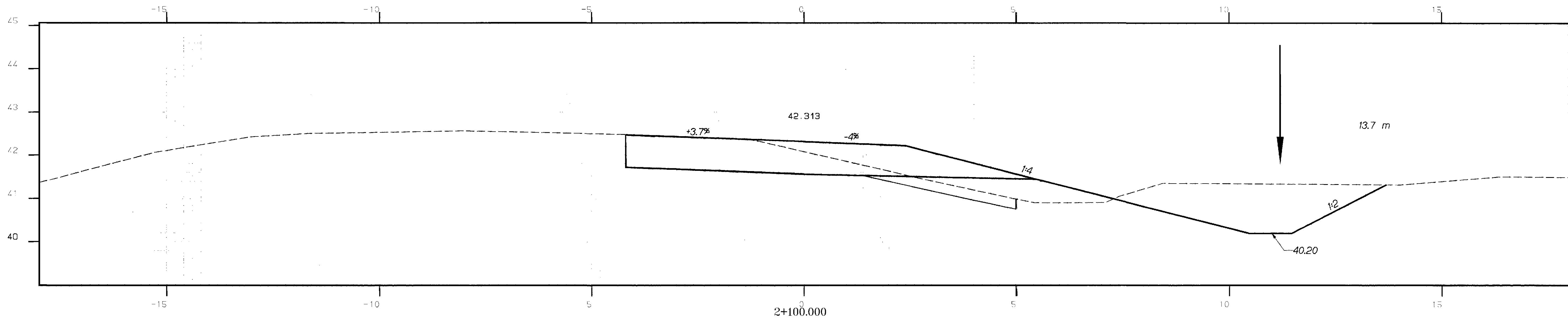
BANGOR - RAMP 'B'

N:\1\PROJECT - File Generation: 07 APR 00 17:06:20 for HJJEFFV
P:\1\PROJECT - File Generation: 07 APR 00 17:06:20 for HJJEFFV
P:\1\PROJECT - File Generation: 07 APR 00 17:06:20 for HJJEFFV
P:\1\PROJECT - File Generation: 07 APR 00 17:06:20 for HJJEFFV

FINAL SURVEY	DATE	
	BY	DATE
NOTE BOOK	SUPERVISOR	
	PLOTTER	
AREA CHECKED	DATE	
	BY	

ORIGINAL SURVEY	DATE	
	BY	DATE
NOTE BOOK	SUPERVISOR	
	PLOTTER	
AREA CHECKED	DATE	
	BY	

10FEB00-010020

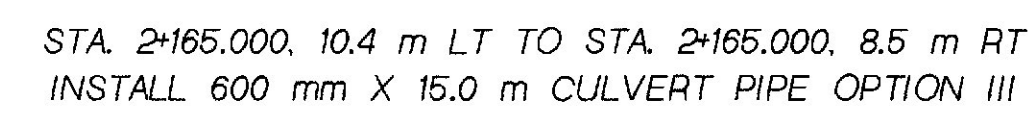


METRIC

F.N.W.P. RES. NO.	STATE	PROJECT NUMBER	SHEET NO.	TOTAL SHEETS
1	MAINE	IR-M-95-B0155180	49	140

BANGOR - RAMP 'B'

STA. 2+060.000 TO STA. 2+100.000



BANGOR - RAMP 'B'

ORIGINAL	DATE
SURVEY	05/99
NOTE BOOK	06/99
	07/99
	08/99
	09/99
	10/99
	11/99
	12/99
	01/00
	02/00
	03/00
	04/00
	05/00
	06/00
	07/00
	08/00
	09/00
	10/00
	11/00
	12/00
	01/01
	02/01
	03/01
	04/01
	05/01
	06/01
	07/01
	08/01
	09/01
	10/01
	11/01
	12/01
	01/02
	02/02
	03/02
	04/02
	05/02
	06/02
	07/02
	08/02
	09/02
	10/02
	11/02
	12/02
	01/03
	02/03
	03/03
	04/03
	05/03
	06/03
	07/03
	08/03
	09/03
	10/03
	11/03
	12/03
	01/04
	02/04
	03/04
	04/04
	05/04
	06/04
	07/04
	08/04
	09/04
	10/04
	11/04
	12/04
	01/05
	02/05
	03/05
	04/05
	05/05
	06/05
	07/05
	08/05
	09/05
	10/05
	11/05
	12/05
	01/06
	02/06
	03/06
	04/06
	05/06
	06/06
	07/06
	08/06
	09/06
	10/06
	11/06
	12/06
	01/07
	02/07
	03/07
	04/07
	05/07
	06/07
	07/07
	08/07
	09/07
	10/07
	11/07
	12/07
	01/08
	02/08
	03/08
	04/08
	05/08
	06/08
	07/08
	08/08
	09/08
	10/08
	11/08
	12/08
	01/09
	02/09
	03/09
	04/09
	05/09
	06/09
	07/09
	08/09
	09/09
	10/09
	11/09
	12/09
	01/10
	02/10
	03/10
	04/10
	05/10
	06/10
	07/10
	08/10
	09/10
	10/10
	11/10
	12/10
	01/11
	02/11
	03/11
	04/11
	05/11
	06/11
	07/11
	08/11
	09/11
	10/11
	11/11
	12/11
	01/12
	02/12
	03/12
	04/12
	05/12
	06/12
	07/12
	08/12
	09/12
	10/12
	11/12
	12/12
	01/13
	02/13
	03/13
	04/13
	05/13
	06/13
	07/13
	08/13
	09/13
	10/13
	11/13
	12/13
	01/1

10FEB00-01.00.20